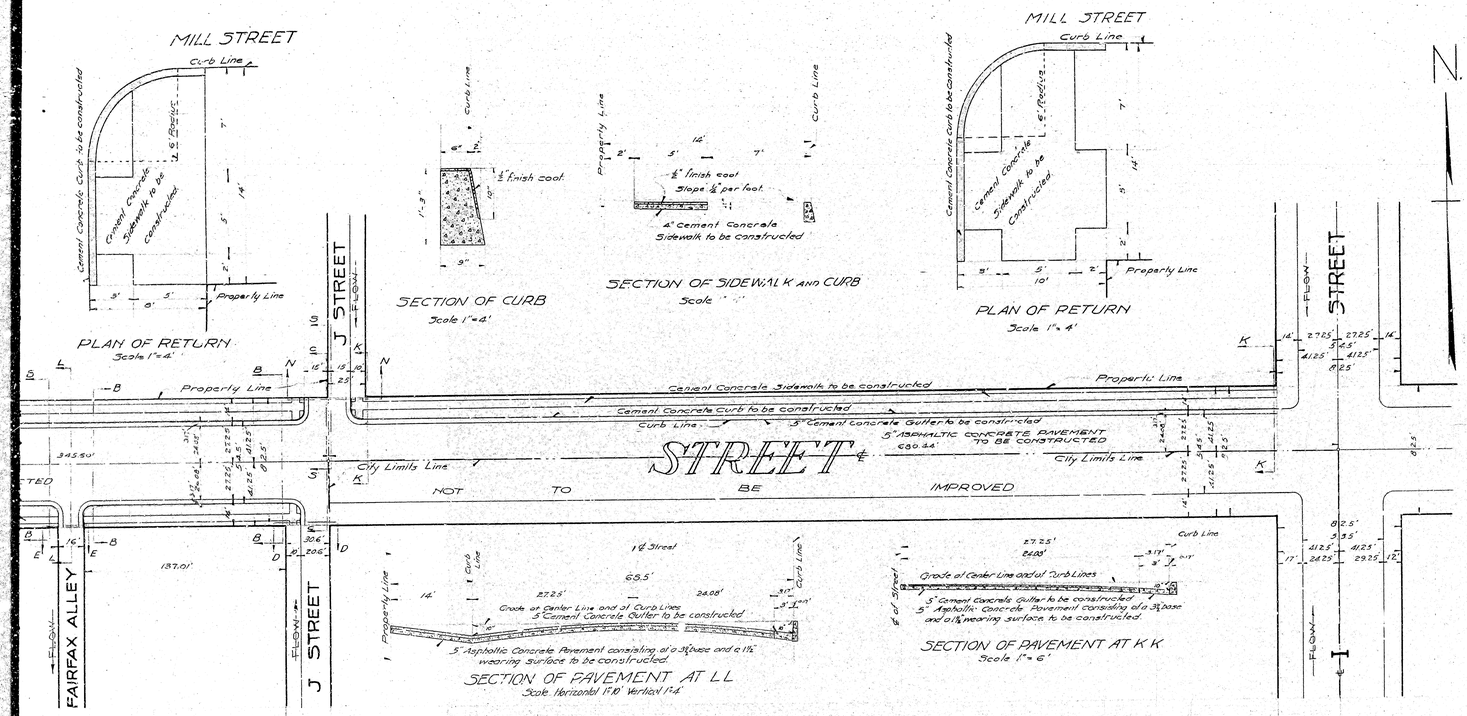

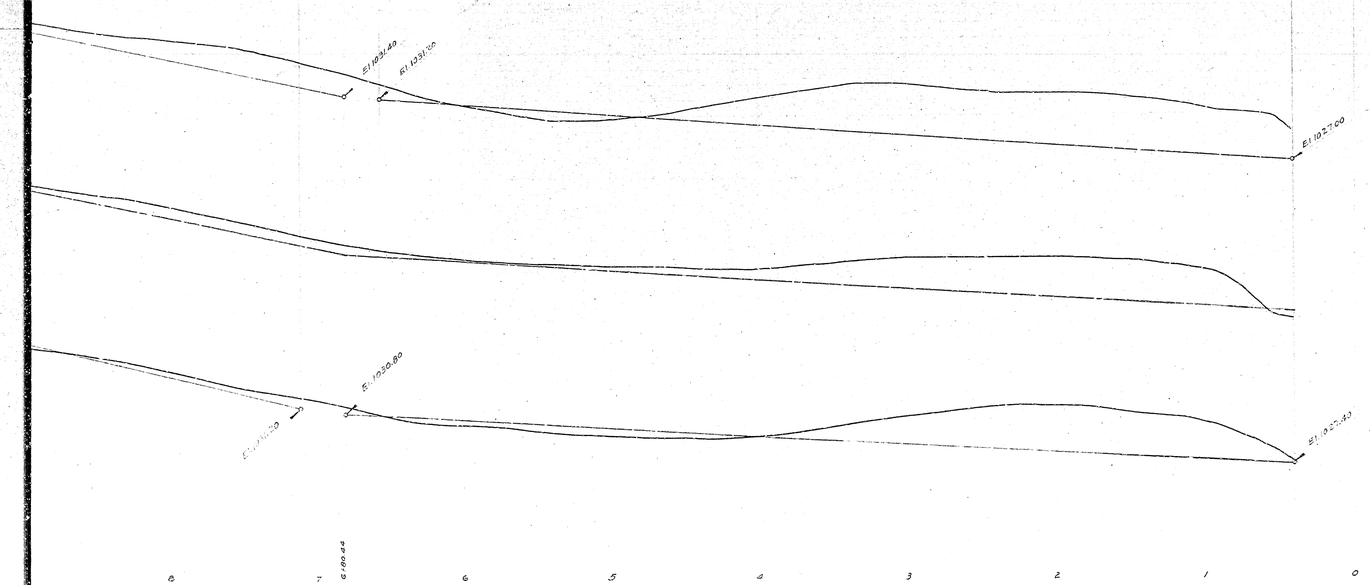

Note:- All elevations shown in Red figures are in ft and are above a datum which is 1045.28 ft below the City Bench Mark as established by ordinance No. 383 of the City of San Bernardino, California.

SHEET No. 1

PLAN No. 984

FOR THE IMPROVEMENT OF

MILL STREET

BETWEEN I STREET AND A POINT 890.05 FEET WEST OF THE CENTER LINE OF GRAPE STREET

IN THE

CITY OF SAN BERNARDINO CALIFORNIA.

FEBRUARY 1929

GORDON H. FERNALD
CITY ENGINEER.

FILED
Gordon H. Fernald
City Engineer

PLAN ADOPTED February 18, 1929.

TITLE TO STREET

Title of City of San Bernardino to Mill Street was given by dedication of the Rancho of San Bernardino as recorded in book 7 of Maps at Page 2 records of San Bernardino County, California.

GRADE ORDINANCES

Grade of Mill Street established by Ordinance No. 1370 and by Resolution No. 78

LEGEND

" or in means inch or inches
' or ft. means foot or feet.
℄ means Center Line
El means elevation
No. means number
Cement Concrete Curb to be constructed shown thus in plan ——— thus in section
Cement Concrete Sidewalk to be constructed shown thus in plan ——— thus in section
5" Cement Concrete Gutter to be constructed shown thus in plan ——— thus in section
5" Asphaltic Concrete Pavement Consisting of a 3" base and a 1" wearing surface to be constructed shown thus in plan ——— thus in section

Note: 3/4 inch Expansion Joints shall be constructed at intervals of approximately 50 ft. thru all cement Concrete Gutter, sidewalk and Curb ordered constructed on this Plan.

PROFILE LEGEND

Approximate Present Surface of Ground by Black Lines thus ———
Grades to which new work is to be given shown by Red Lines thus ———
Scale Horizontal 1"=40' Vertical 1"=4'.

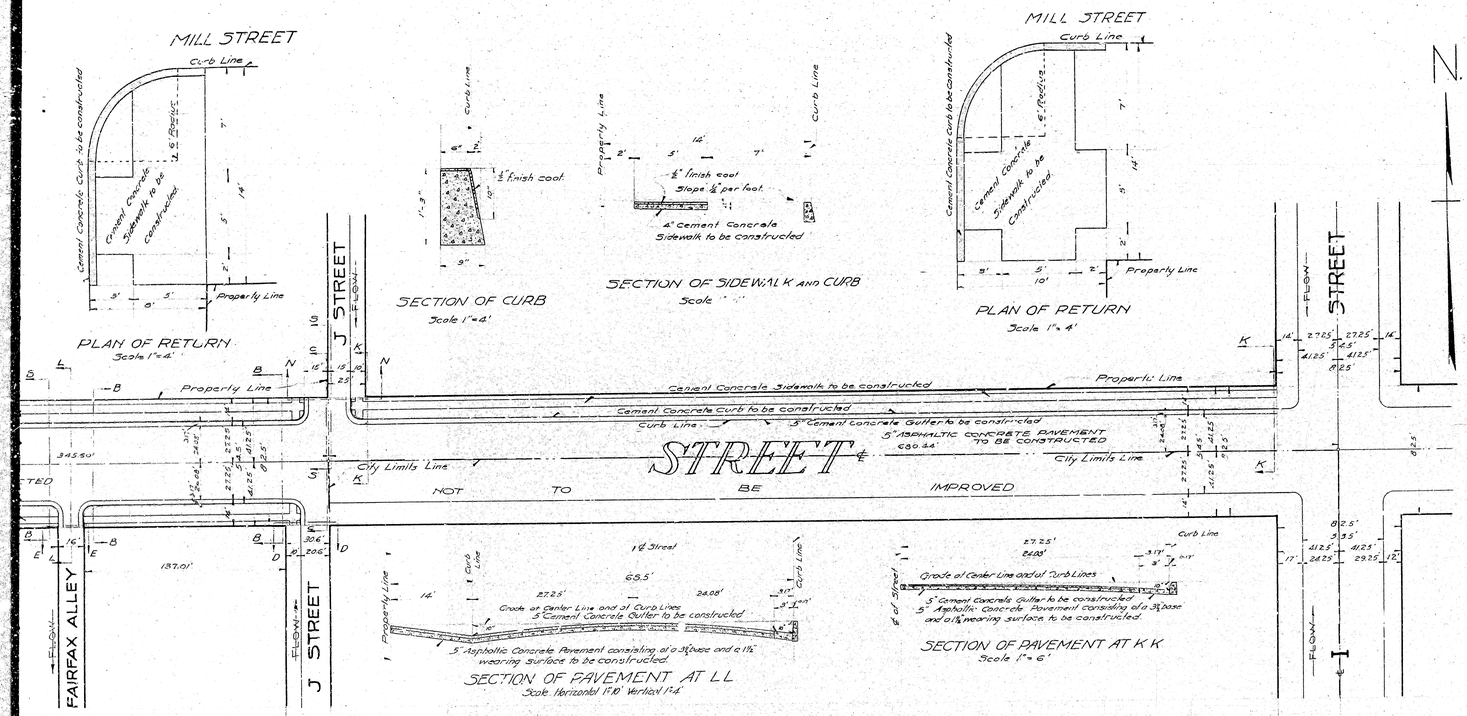

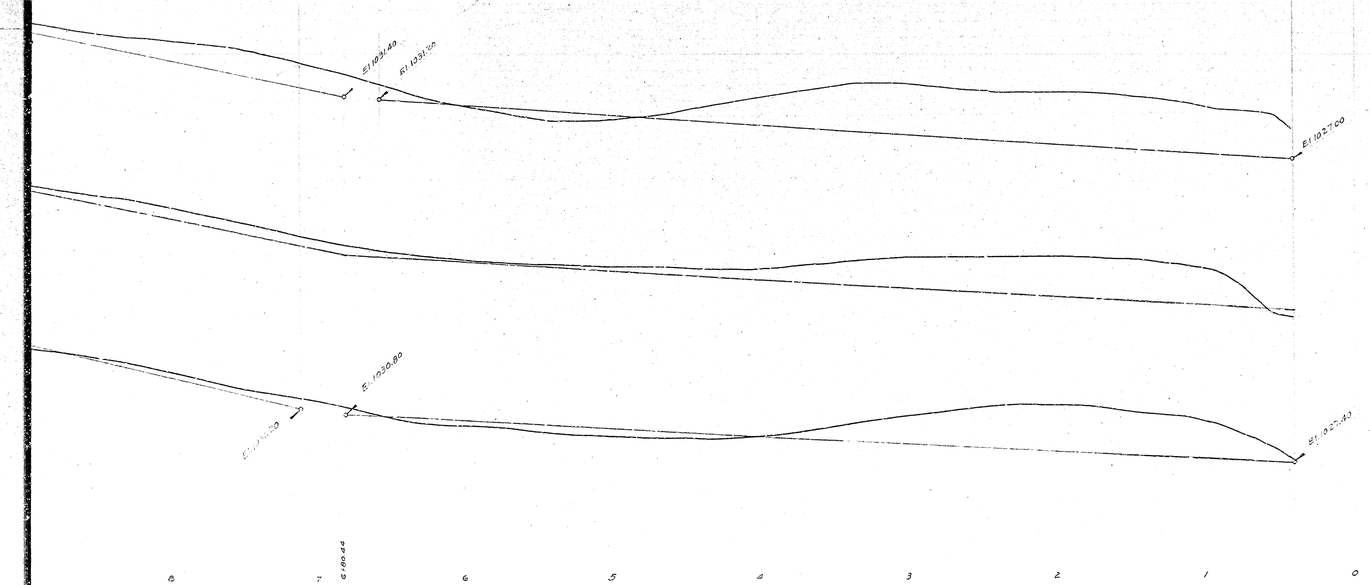

Note:- All elevations shown in Red figures are in ft and are above a datum which is 1045.28 ft below the City Bench Mark as established by ordinance No. 383 of the City of San Bernardino, California.

SHEET No. 1

PLAN No. 984

FOR THE IMPROVEMENT OF

MILL STREET

BETWEEN I STREET AND A POINT 890.05 FEET WEST OF THE CENTER LINE OF GRAPE STREET

IN THE

CITY OF SAN BERNARDINO CALIFORNIA.

FEBRUARY 1929

GORDON H. FERNALD
CITY ENGINEER.

FILED
Gordon H. Fernald
City Engineer

PLAN ADOPTED February 18, 1929.

TITLE TO STREET

Title of City of San Bernardino to Mill Street was given by dedication of the Rancho of San Bernardino as recorded in book 7 of Maps at Page 2 records of San Bernardino County, California.

GRADE ORDINANCES

Grade of Mill Street established by Ordinance No. 1370 and by Resolution No. 78

LEGEND

" or in means inch or inches
' or ft. means foot or feet.
℄ means Center Line
El means elevation
No. means number
Cement Concrete Curb to be constructed shown thus in plan ——— thus in section
Cement Concrete Sidewalk to be constructed shown thus in plan ——— thus in section
5" Cement Concrete Gutter to be constructed shown thus in plan ——— thus in section
5" Asphaltic Concrete Pavement Consisting of a 3" base and a 1" wearing surface to be constructed shown thus in plan ——— thus in section

Note: 3/4 inch Expansion Joints shall be constructed at intervals of approximately 50 ft. thru all cement Concrete Gutter, sidewalk and Curb ordered constructed on this Plan.

PROFILE LEGEND

Approximate Present Surface of Ground by Black Lines thus ———
Grades to which new work is to be given shown by Red Lines thus ———
Scale Horizontal 1"=40' Vertical 1"=4'.